



Sverres minne roadbooktur

**176
Km**

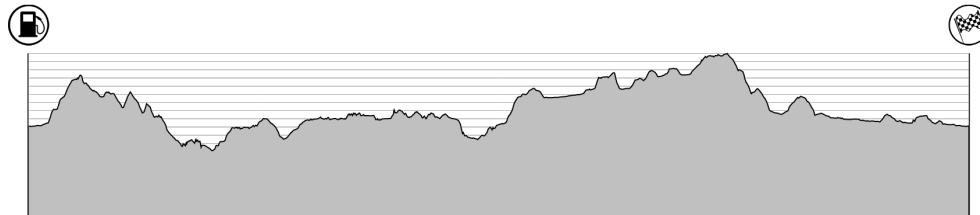
**58
Waypoints**

**175 Km
Fuel Range**

Turen er ikke sjekket på forhånd så ta høyde for feil i RB og bommer som er stengt, last ned gps spor og ha som backup God tur !!

0 km

176 km



Minimum Altitude: 485m

Average Altitude: 783m

Maximum Altitude: 1,196m

Start:
34, Primær Fylkesvei 29, Grimsbu, Folldal kommune, Hedmark, Norge, 2582

Finish:
34, Primær Fylkesvei 29, Grimsbu, Folldal kommune, Hedmark, Norge, 2582

WARNING!!!

This route may be dangerous. Follow this route at your own risk.







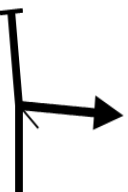

Conditions change over time. Route leads to remote areas many miles from help. This is not a "closed" course. The route crosses and travels on public roads and highways where other vehicles, pedestrians, and animals may be present. Some hazards are identified here, for illustration purposes only, but most hazards are not identified or marked. Information provided is approximate, and should not be considered precise. Obey all laws and use caution at all times. If signs, maps, or other indicators suggest the route travels into closed, illegal, private property, or otherwise restricted areas, this roadbook should not be followed into such areas.

Rally Navigator is not responsible for the accuracy or safety of this route.

For the Personal Use of per.stromsather@gmail.com

If you charge for this roadbook or paid for this roadbook, or use it in an organized event or school, you are violating the Rally Navigator terms of use.

Please play fair. Thanks.

PAGE 1	Sverres minne roadbooktur For the Personal Use of per.stromsather@gmail.com	KM TOTAL : 175.55
<p>0,00</p> <p>1 0,00</p>		<p>grimsbu camping</p> <p>58° <small>062°09.338'N 010°10.332'E</small></p>
<p>0,07</p> <p>2 0,07</p>		<p>Over bru</p> <p>124° <small>062°09.362'N 010°10.392'E</small></p>
<p>0,61</p> <p>3 0,54</p>		<p>195° <small>062°09.216'N 010°10.924'E</small></p>
<p>2,47</p> <p>4 1,86</p>		<p>115° <small>062°08.318'N 010°10.065'E</small></p>
<p>8,18</p> <p>5 5,71</p>		<p>62° <small>062°07.037'N 010°14.671'E</small></p>
<p>19,02</p> <p>6 10,84</p>		<p>326° <small>062°07.076'N 010°26.380'E</small></p>
<p>22,05</p> <p>7 3,03</p>		<p>134° <small>062°08.408'N 010°26.920'E</small></p>
<p>28,13</p> <p>8 6,08</p>		<p>20° <small>062°09.249'N 010°31.896'E</small></p>

PROXIMA NOTA
PROCH NOTE
NEXT NOTE

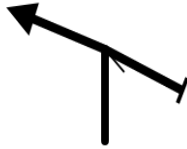
4,25

32,38

9

4,25

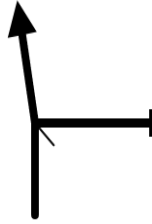
149°

062°07.851'N
010°32.681'E**33,25**

10

0,87

25°

062°07.494'N
010°33.286'E**34,25**

11

1,00


45°

062°07.834'N
010°34.083'E**34,48**

12

0,23


327°

062°07.920'N
010°34.266'E**34,61**

13

0,13

25°

062°07.981'N
010°34.180'E**34,99**

14

0,38

129°

062°08.131'N
010°34.381'E**35,41**

15

0,42

114°

062°07.958'N
010°34.680'E**36,40**

16

0,99

69°

062°07.841'N
010°35.639'E

36,54

17

0,14

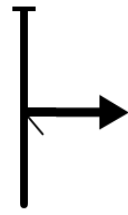
32°

062°07.867'N
010°35.780'E**39,42**

18

2,88

327°

062°09.124'N
010°34.906'E**42,67**

19

3,25


9°

062°10.627'N
010°33.895'E**47,75**

20

5,08

281°

062°12.652'N
010°35.146'E**52,17**

21

4,42

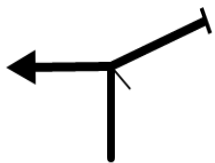
21°

062°13.754'N
010°31.112'E**52,62**

22

0,45

321°

062°13.894'N
010°31.527'E**62,73**

23

10,11

297°

062°18.189'N
010°33.077'E**64,48**

24

1,75

196°

062°18.655'N
010°31.606'E

ned bak hotell

66,99

25

2,51

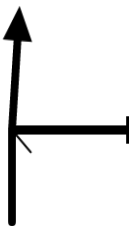
216°

062°19.090'N
010°29.190'E**71,11**

26

4,12

270°

062°17.233'N
010°28.220'E**80,02**

27

8,91

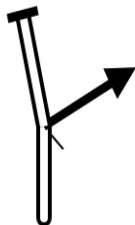
183°

062°13.927'N
010°22.479'E**83,87**

28

3,85

273°

062°11.976'N
010°23.024'E**89,10**

29

5,23

290°

062°12.038'N
010°17.200'E**109,42**

30

20,32

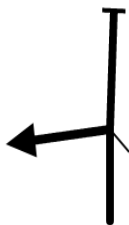
304°

062°19.092'N
010°03.228'E**111,33**

31

1,91

297°

062°19.178'N
010°01.175'E**113,33**

32

2,00

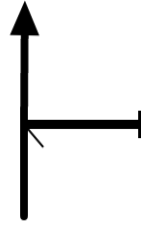
260°

062°19.718'N
009°59.497'E

122,15

33

8,82



241°

062°18.681'N
009°50.871'E**129,86**

34

7,71



202°

062°14.893'N
009°50.144'E**130,87**

35

1,01




195°

062°14.384'N
009°49.841'E**133,98**

36

3,11



268°

062°12.817'N
009°49.823'E**135,79**

37

1,81

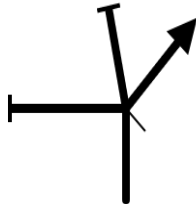


227°

062°12.229'N
009°49.205'E**137,41**

38

1,62



192°

062°11.440'N
009°49.222'E**138,77**

39

1,36



327°

062°10.805'N
009°48.562'E**141,65**

40

2,88



217°

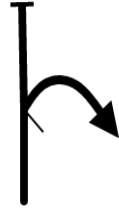
062°11.542'N
009°46.032'E

144,11

41

2,46

120°

062°10.354'N
009°46.600'E**146,16**

42

2,05

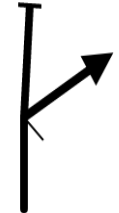
135°

062°09.742'N
009°48.425'E**146,78**

43

0,62

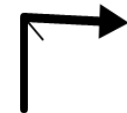
134°

062°09.698'N
009°49.031'E**149,74**

44

2,96

126°

062°09.005'N
009°51.927'E**155,17**

45

5,43

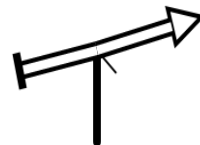
228°

062°08.182'N
009°57.486'E**155,68**

46

0,51

120°

062°08.044'N
009°57.008'E**158,92**

47

3,24

171°

062°07.567'N
010°00.135'E**160,13**

48

1,21

168°

062°07.040'N
010°00.732'E

161,13



49

1,00

46°

062°06.890'N
010°01.734'E

162,13



50

1,00

102°

062°07.196'N
010°02.571'E

162,31



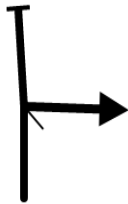
51

0,18

136°

062°07.176'N
010°02.769'E

164,67



52

2,36

47°

062°07.171'N
010°04.182'E

165,70



53

1,03

143°

062°07.111'N
010°05.091'E

166,74



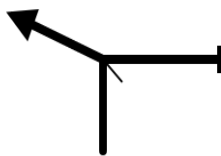
54

1,04

66°

062°06.850'N
010°06.001'E

169,48



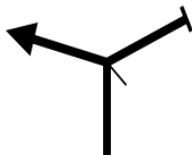
55

2,74

45°

062°06.695'N
010°08.811'E

174,90



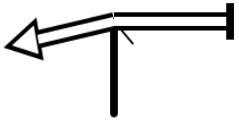
56

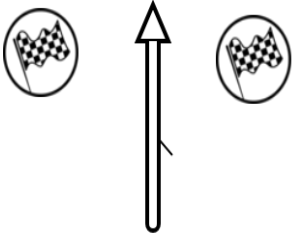
5,42

285°

062°09.216'N
010°10.924'E

PAGE 8	Sverres minne roadbooktur For the Personal Use of per.stromsather@gmail.com	KM TOTAL : 175.55
------------------	---	--------------------------

175,44		
57 0,54		214° 062°09.364'N 010°10.392'E

175,55		Ta en øl for Sverre :-)
58 0,11		--- ° 062°09.315'N 010°10.322'E

176 Km	58 Waypoints	175 Km Fuel Range
-------------------	-------------------------	------------------------------

Start: 34, Primær Fylkesvei 29, Grimsbu, Folldal kommune, Hedmark, Norge, 2582	Finish: 34, Primær Fylkesvei 29, Grimsbu, Folldal kommune, Hedmark, Norge, 2582
---	--

POWERED BY



Sverres minne roadbooktur

WWW.RALLYNAVIGATOR.COM